

LAKE SURVEY MAP OF SOO LAKE

561 acres

5 miles shoreline

Maximum depth - 21 feet Average depth - 7 ft.

Water quality: Light Brown Stained
acid (pH = 6.6)
infertile (alkalinity = 35 ppm)

Survey - 1968 and 1976*


Species	No. Size Range	Rel. Abund.
Muskellunge	48 7.4 - 44.2	Common
Walleye	247 - (336)* 4.5 - 28.7	Common
Largemouth Bass	14 13.5 - 20.9	Present
Smallmouth Bass	23 5.7 - 19.1	Present
Crappie	501 7.5 - 13.5	Abundant
Perch, Rockbass and Pumpkinseed		Common
Northern Pike and Bluegill		Present

Basic Management: Musky, Walleye, Panfish
General Comments:
Excellent walleye reproduction, good size panfish but not too abundant.

Shocking survey information furnished by Gerry Bayer, Area Fish Manager. For further data interpretation, call 715 762-3205 or write Area Headquarters, Box 220, Park Falls, WI 54552.

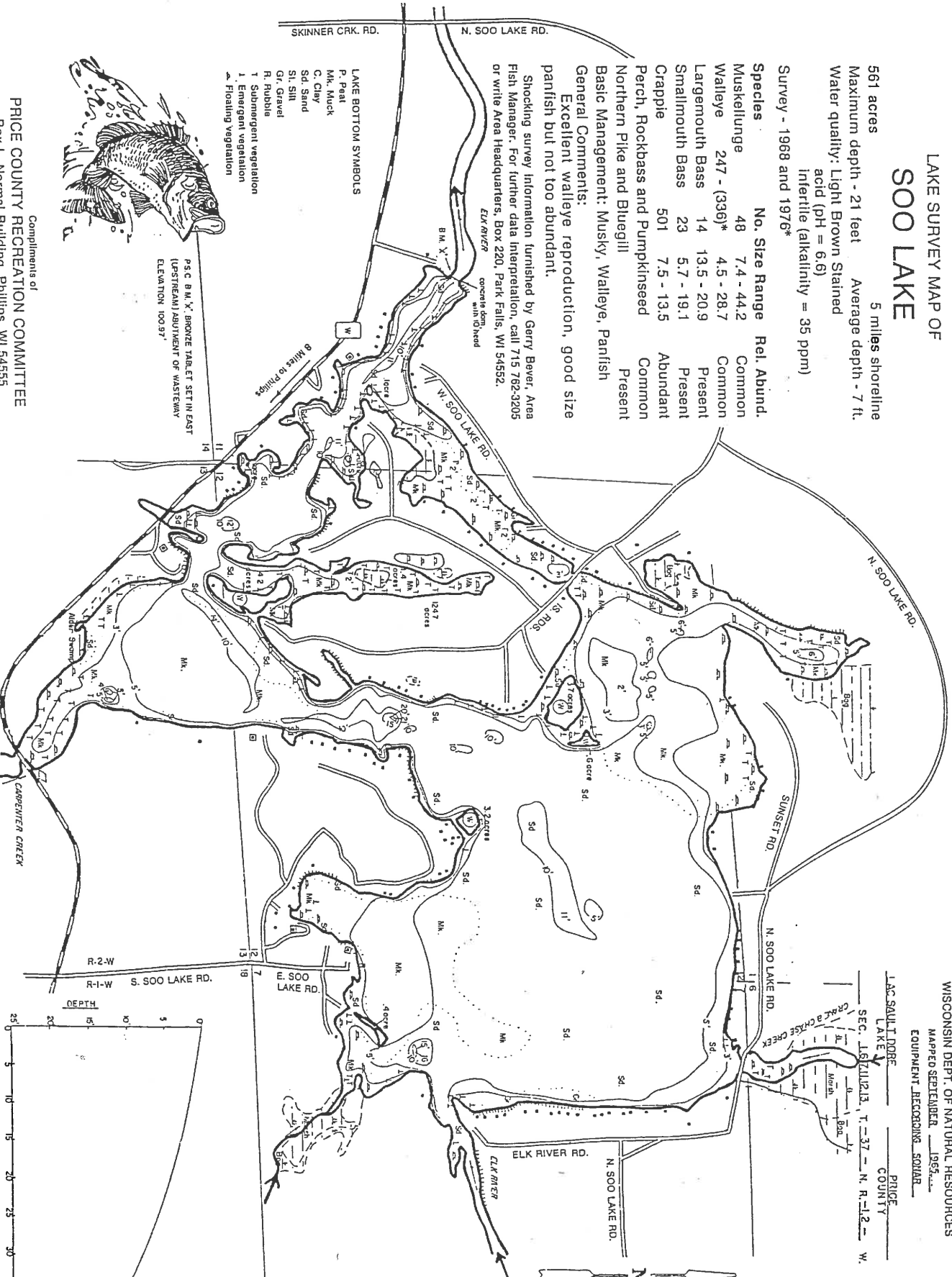
ELK RIVER concrete dam with 10' head

- LAKE BOTTOM SYMBOLS
- P. Peat
 - Mk. Muck
 - C. Clay
 - Sd. Sand
 - Sl. Silt
 - G. Gravel
 - R. Rubble
 - T. Submergent vegetation
 - 1. Emergent vegetation
 - △. Floating vegetation




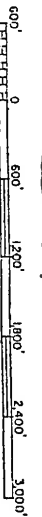
P.S.C. B.M. 'X' BRONZE TABLET SET IN EAST
(UPSTREAM) ADJUTMENT OF WASTEWAY
ELEVATION 100.97'

Compliments of
PRICE COUNTY RECREATION COMMITTEE
Box 1, Normal Building, Phillips, WI 54555



WISCONSIN DEPT. OF NATURAL RESOURCES
MAPED SERIENBER 1955
EQUIPMENT RECORDING SYMBOL

LAC SAULT DORE
LAKE
SEC. 16, T. 37 - N., R. 12 - W.
PRICE COUNTY



Access